






Balliemeanoch Subtidal Survey 2021

Priority Marine Features

Key

-  Subtidal Survey Area
-  Proposed Jetty
-  Burrowed Mud
-  Kelp and seaweed communities on sublittoral sediment
-  *Pachycerianthus multiplicatus*



Coord System: WGS 1984 UTM Zone 30N

Project: AECBAL0420

Report: Balliemeanoch Subtidal Survey Report

Figure 8.4 PMF Occurrence During Drop-Down Camera Transects Near the Jetty

Company: OEL	Drawn By: KB	Chk/Aprvd: RG	Drawn Date: 09/03/2022	Status: DRAFT
-----------------	-----------------	------------------	---------------------------	------------------

