











Balliemeanoch Subtidal Survey 2021

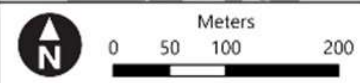
Identified Habitats

Key

-  Subtidal Survey Area
-  Proposed Jetty

EUNIS

-  A3.31
-  A4.311
-  A4.314
-  A5.24
-  A5.33
-  A5.361
-  A5.43
-  A5.44
-  A5.52



Coord System: WGS 1984 UTM Zone 30N
 Project: AECBAL0420
 Report: Balliemeanoch Subtidal Survey Report

Figure 8.3 Benthic Habitat Classification from Drop-Down Camera Transects Near the Jetty

Company:	Drawn By:	Chk/Arvd:	Drawn Date:	Status:
OEL	KB	RG	09/03/2022	DRAFT

