

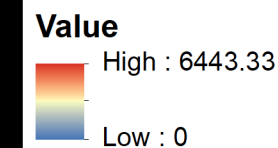
PROJECT  
BALLIEMEANOCH PUMPED STORAGE HYDRO

CLIENT  
ILI (Borders PSH) Ltd.

KEY


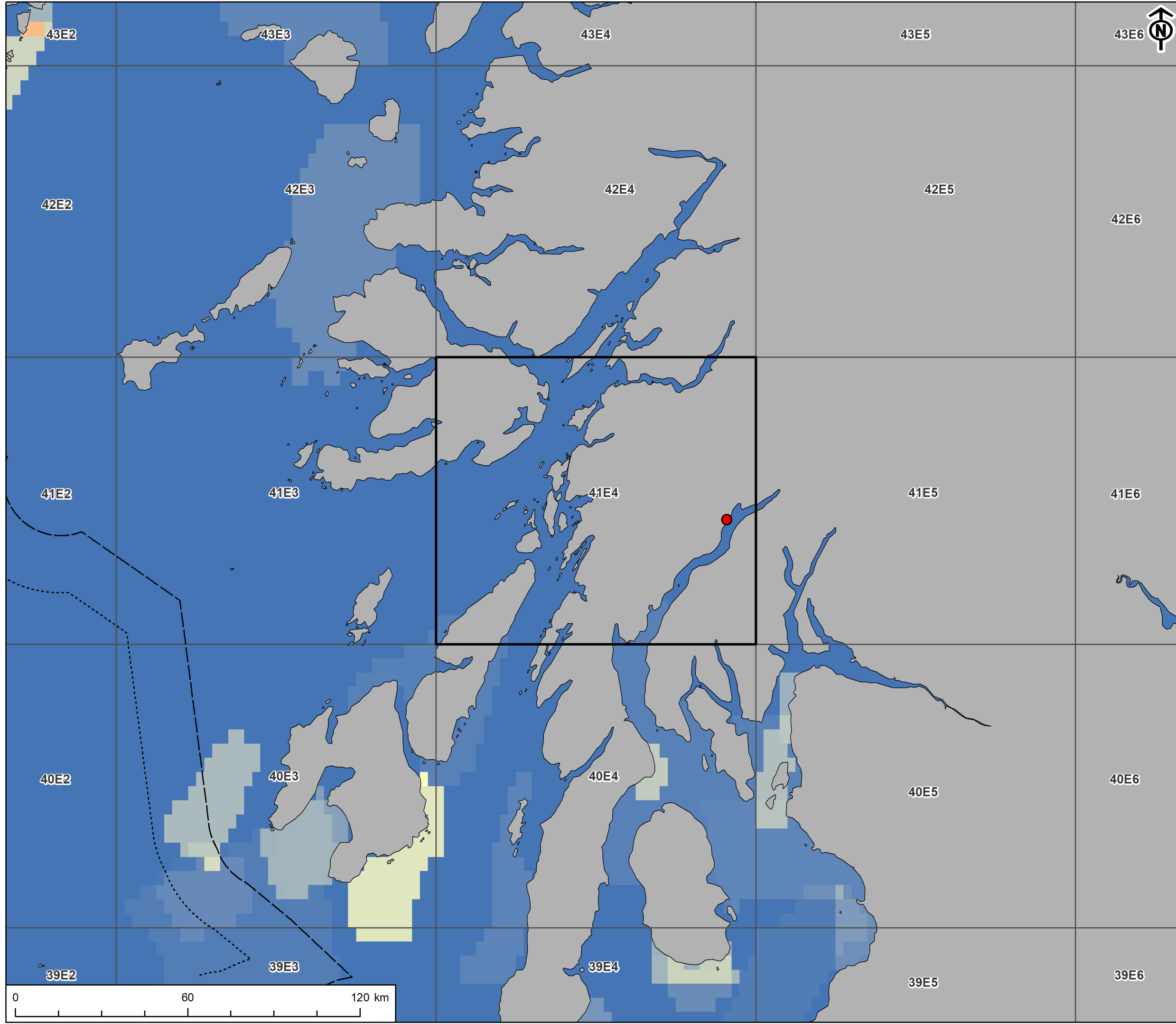
- Marine Facility
- Commercial Fisheries Study Area
- ICES Rectangles
- 6NM
- 12NM

Inshore Fishing - Scallop  
Dredging - Monetary Value (£)<sup>1</sup>



Project Management Initials: CA Designer:LC Checked: SY Approved: CA

Scale @ A3 1:1,250,000



This drawing has been produced for the use of AECOM's client. It may not be used, modified or relied upon by third parties, except as agreed by AECOM or as required by law. AECOM accepts no responsibility, and denies any liability whatsoever, to any party that uses or relies upon this drawing without AECOM's express written consent. All dimensions are indicative and in metres unless otherwise noted. Do not scale this document.

TITLE  
FIGURE 20-15  
SCOTMAP - INSHORE FISHING -  
SCALLOP DREDGING - VALUE (£)

REFERENCE  
BM\_231102\_EIA1.1\_v1

SHEET NUMBER  
1 of 1

DATE  
02/11/23

<sup>1</sup>Kafas *et al* (2013)